

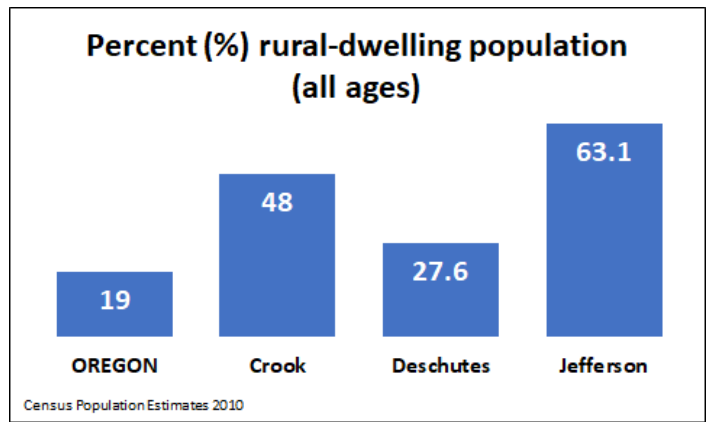
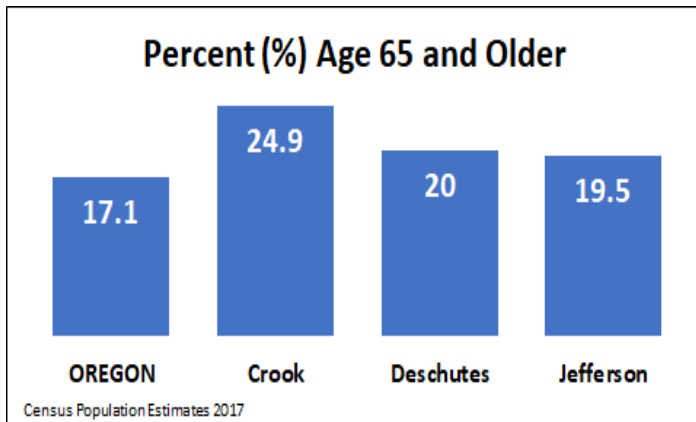
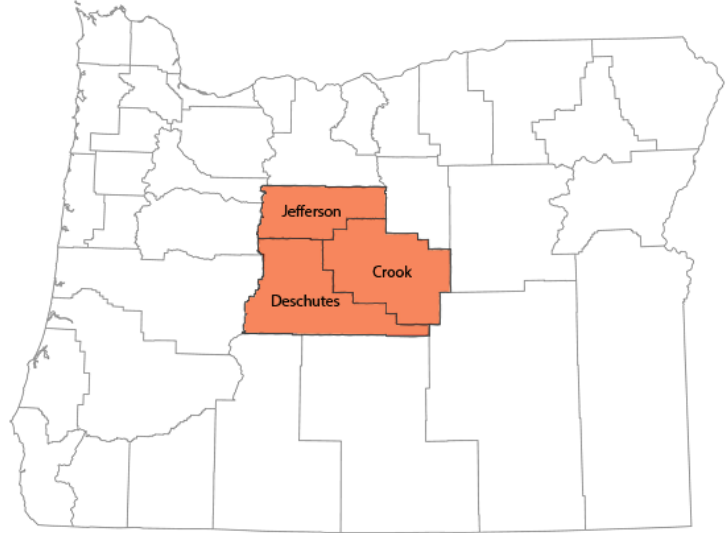
Crook, Deschutes & Jefferson County Profiles

Overview

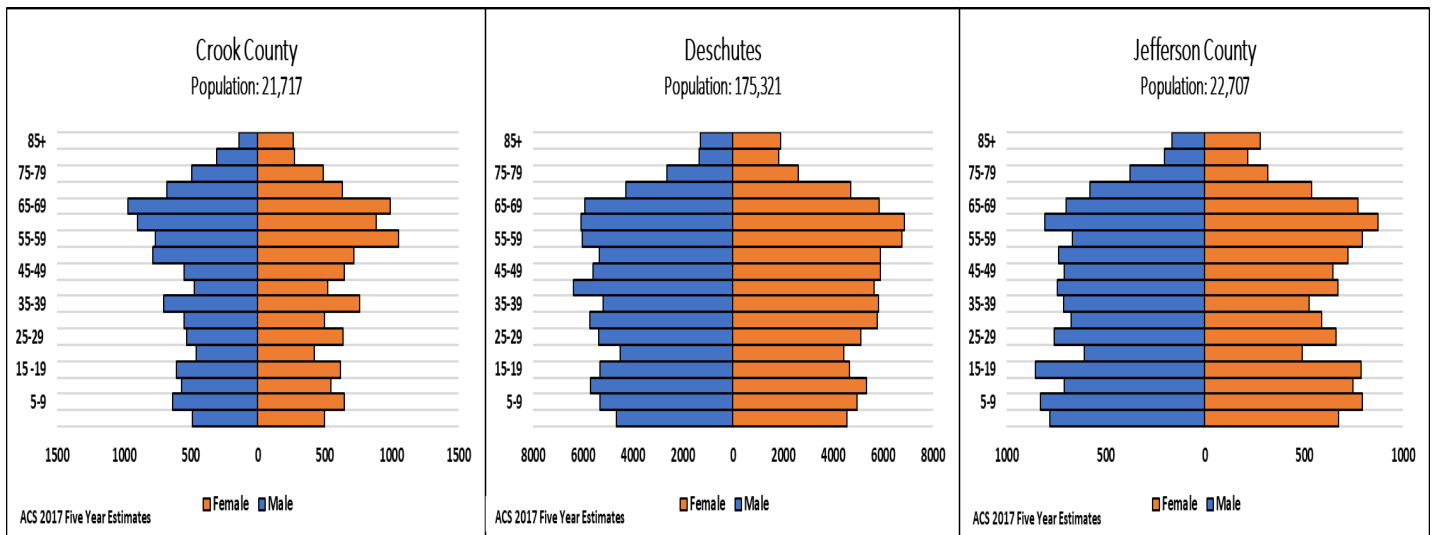
The area encompassing Crook, Deschutes and Jefferson counties totals 7,833 square miles.

Population

- ✓ Crook County has the highest percentage of adults ages 65+ compared to the other two counties and Oregon overall.
- ✓ Deschutes' population is roughly 8 times that of Jefferson and Crook counties.
- ✓ Jefferson has the highest percentage rural-dwelling population compared to Deschutes, Crook, and Oregon overall.



Estimate Population Distributions by Sex for Crook, Deschutes, & Jefferson Counties



*Source: 2017 American Community Survey

*The scale of Deschutes County is 4x that of Crook and Jefferson counties.

Older Adult Behavioral Health Needs

Table: How Crook, Deschutes, and Jefferson Counties Compare to Oregon Overall (adults ages 18+ unless otherwise noted)

	Poor Physical Health Days (last 30 days)	Poor Mental Health Days (last 30 days)	% Severe Housing Problems	% Householder living alone (65 years +)*	% Alcohol Abuse Prevalence (65+ years)**	% Civilian Veteran Status (65+ years)*	Primary Care Physician Ratio	Mental Health Provider Ratio
OREGON	3.8	4.5	20	11.2	2.3	52.3	1080:1	210:1
Crook County	3.9	4.5	21	14	2.6	57.1	3220:1	250:1
Deschutes County	3.5	4.0	21	10.6	2.0	60.6	940:1	240:1
Jefferson County	4.4	4.7	16	9.6	2.1	59.4	1920:1	610:1

Source: County Health Rankings 2019

*Source: U.S. Census Bureau, 2013-2017 American Community Survey 5-Year Estimates

**Source: CMS Chronic Conditions 2017

- ✓ **Jefferson County has a lower percentage of severe housing problems compared to Deschutes, Crook, and Oregon overall.**
- ✓ **Deschutes County has a higher percentage of primary care physicians compared to Crook, Jefferson, and Oregon overall.**
- ✓ **All three counties have a lower percentage of mental health providers compared to Oregon overall.**

Table Key	
	Same as average (OR)
	Higher than average (OR)
	Lower than average (OR)

