

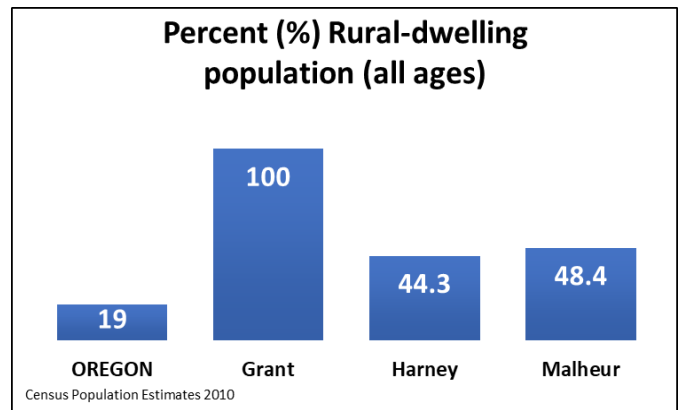
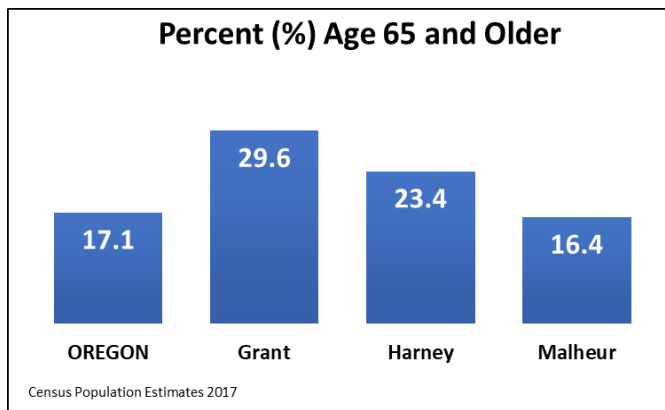
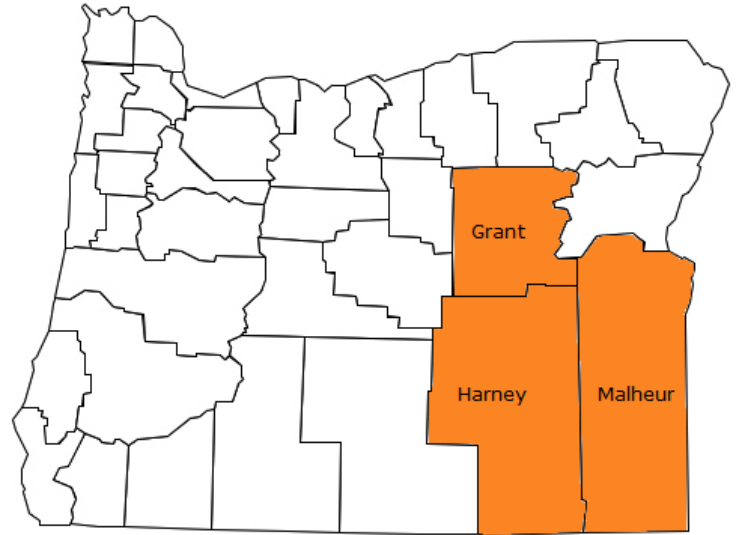
Grant, Harney & Malheur Counties Profile

Overview

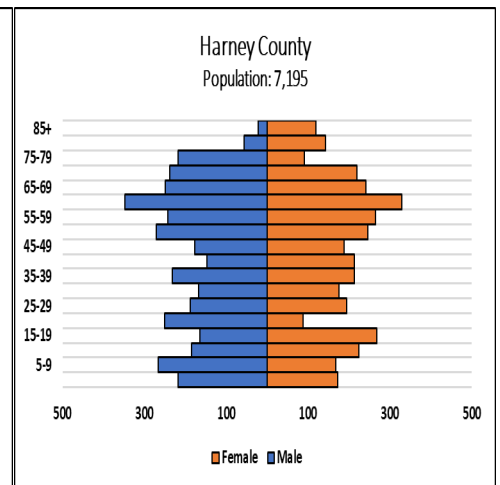
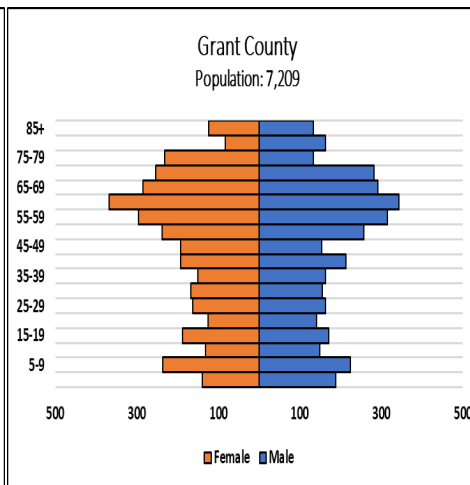
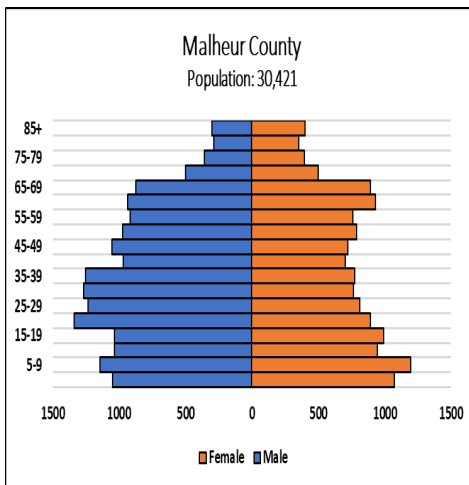
The area encompassing Grant, Harney and Malheur counties spans approximately 24,685 square miles.

Population

- ✓ Harney is the largest Oregon county by square mileage, and Malheur is the second largest.
- ✓ The population of Malheur county is roughly 4 times the population sizes of Harney and Grant counties.



Estimate Population Distributions by Sex for Grant, Harney, & Malheur Counties



*The scale of Malheur County is 5x that of Grant and Harney counties

*2017 ACS Five Year Estimates

Older Adult Behavioral Health Needs

Table: How Grant, Harney, and Malheur Counties Compare to Oregon Overall (adults ages 18+ unless otherwise noted)

	Poor Physical Health Days (last 30 days)	Poor Mental Health Days (last 30 days)	% Severe Housing Problems	% Householder living alone (65 years +)*	% Alcohol Abuse Prevalence (65+ years)**	% Veteran Status (65+ years)*	Primary Care Physician Ratio	Mental Health Provider Ratio
OREGON	3.8	4.5	20	11.2	2.3	52.3	1,080:1	210:1
Grant County	3.7	4.4	17	15.4	1.3	73.9	1,020:1	360:1
Harney County	3.9	4.3	13	11.6	2.2	46.2	1,460:1	180:1
Malheur County	4.3	4.6	23	12.2	1.9	56	4,350:1	220:1

Source: County Health Rankings 2019

*Source: U.S. Census Bureau, 2013-2017 American Community Survey 5-Year Estimates

**Source: CMS Chronic Conditions 2017

- ✓ **Grant and Harney counties have a lower percent depression prevalence in adults ages 65+ compared to Oregon overall.**
- ✓ **Harney and Malheur counties have a lower ratio of primary care physicians compared to Oregon overall. Grant County has a higher ratio compared to Oregon.**
- ✓ **Malheur County has a higher ratio of mental health providers compared to Oregon overall, while Harney and Grant counties have a lower ratio.**

Table Key	
	Same as average (OR)
	Higher than average (OR)
	Lower than average (OR)

