

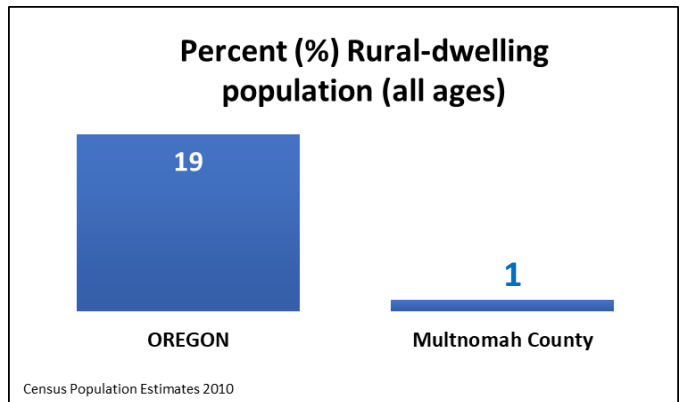
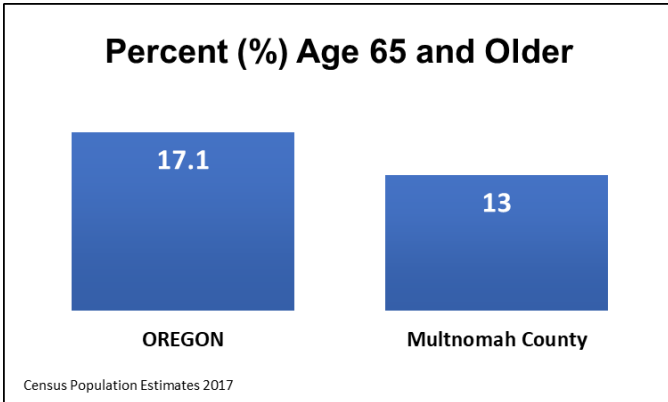
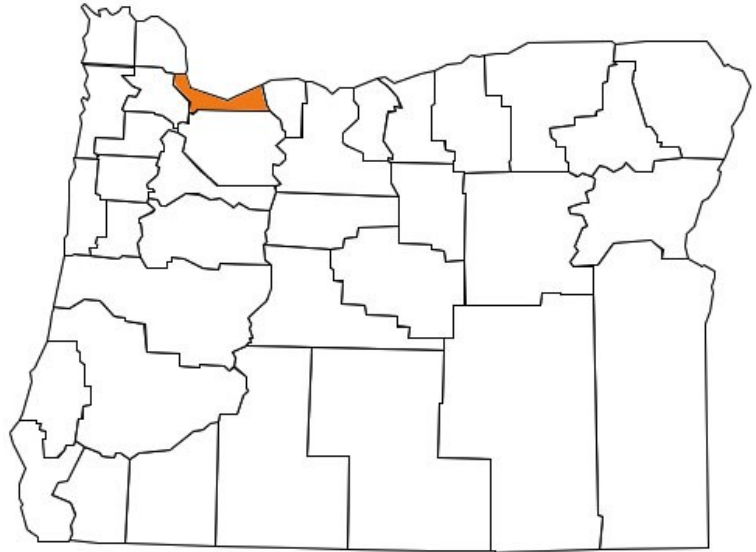
Multnomah County Profile

Overview

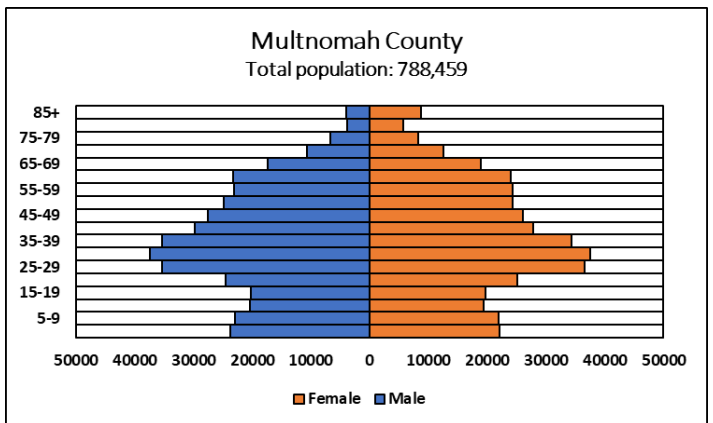
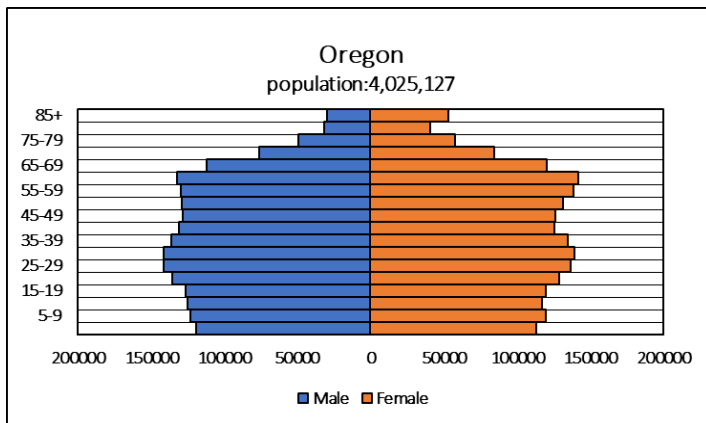
Multnomah County spans approximately 466 square miles, making it the smallest county by area in Oregon.

Population

- ✓ Multnomah County has the largest population out of all Oregon counties.
- ✓ Multnomah County has a lower percent rural-dwelling population compared to Oregon overall.
- ✓ Multnomah County has a similar percentage of veterans age 65+ compared to Oregon overall.



Estimate Population Distributions by Sex for Oregon and Multnomah County



*The scale of Oregon is 5x that of Multnomah County.

*ACS 2017 Five Year Estimates

Older Adult Behavioral Health Needs

Table: How Multnomah County Compares to Oregon Overall (adults ages 18+ unless otherwise noted)

	Poor Physical Health Days (last 30 days)	Poor Mental Health Days (last 30 days)	% Severe Housing Problems	% Householder Living Alone	% Alcohol Abuse Prevalence (65+ years)**	% Veteran Status (65+ years)*	Primary Care Physician Ratio	Mental Health Provider Ratio
OREGON	3.8	4.5	20	11.2	2.3	52.3	1,080:1	210:1
Multnomah County	3.5	4.0	22	9.5	2.8	47.2	700:1	130:1

Source: County Health Rankings 2019

*Source: 2013-2017 American Community Survey 5-Year Estimates

**Source: CMS Chronic Conditions 2017

- ✓ **Multnomah County has a higher ratio of primary and mental health care providers compared to Oregon overall.**
- ✓ **Multnomah County has a lower amount of reported poor physical and mental health days compared to Oregon overall.**
- ✓ **Multnomah County has a slightly lower percentage of householders age 65+ living alone compared to Oregon overall.**

Table Key	
	Same as average (OR)
	Higher than average (OR)
	Lower than average (OR)

