

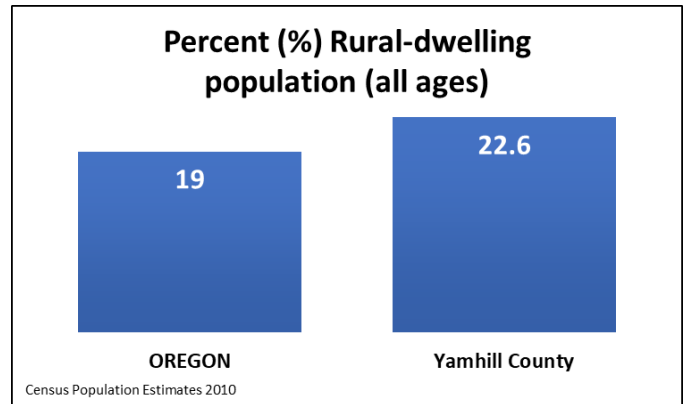
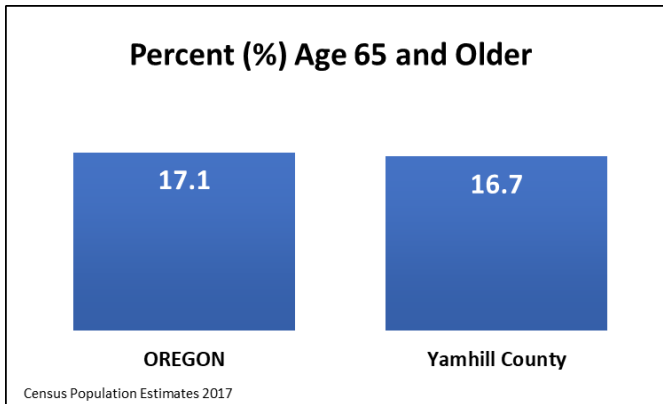
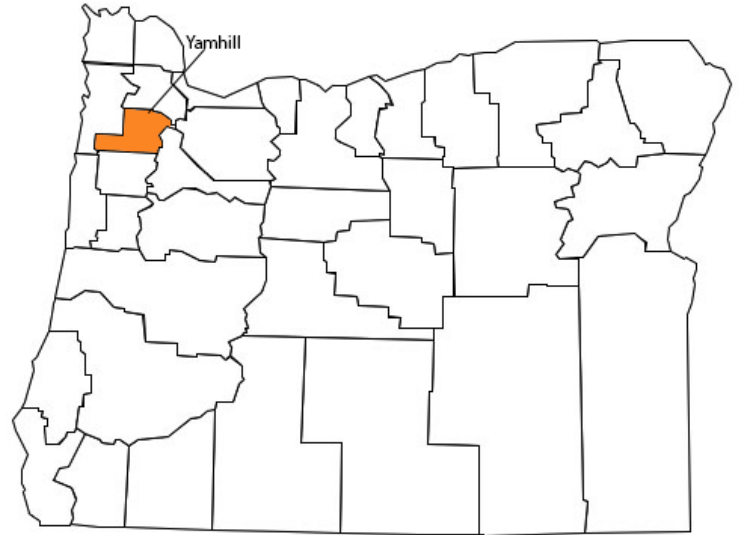
# Yamhill County Profile

## Overview

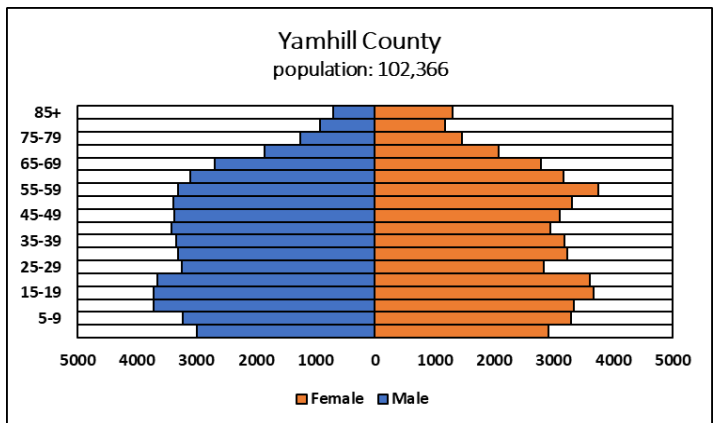
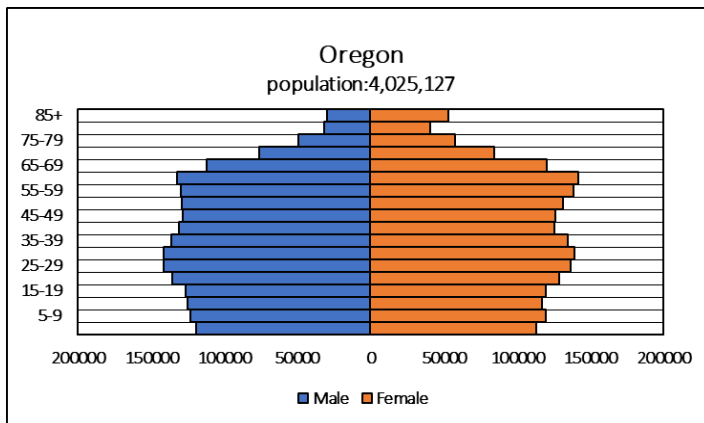
Yamhill County spans approximately 718 square miles, making it the fifth smallest county by area in Oregon.

## Population

- ✓ Yamhill County has a similar percent of adults ages 65+ as Oregon overall.
- ✓ Yamhill County has a higher percentage rural-dwelling population compared to Oregon overall.
- ✓ Yamhill County has a higher percent of depression prevalence in adults ages 65+ compared to Oregon overall.



## Estimate Population Distributions by Sex for Oregon and Yamhill County



\*The scale of Oregon is 50x greater than the Yamhill County scale

\*ACS 2017 Five Year Estimates

## Older Adult Behavioral Health Needs

**Table: How Yamhill County Compares to Oregon Overall (adults ages 18+ unless otherwise noted)**

	Poor Physical Health Days (last 30 days)	Poor Mental Health Days (last 30 days)	% Severe Housing Problems	% Householder Living Alone	% Alcohol Abuse Prevalence (65+ years)**	% Veteran Status (65+ years)*	Primary Care Physician Ratio	Mental Health Provider Ratio
<b>OREGON</b>	3.8	4.5	20	11.2	2.3	52.3	1,080:1	210:1
<b>Yamhill County</b>	3.9	4.3	19	11.2	2.3	49	1,460:1	260:1

Source: County Health Rankings 2019

\*Source: 2013-2017 American Community Survey 5-Year Estimates

\*\*Source: CMS Chronic Conditions 2017

- ✓ Yamhill County has the same percentage of householders age 65+ living alone as Oregon overall.
- ✓ Yamhill County has the same percentage of alcohol abuse prevalence in adults age 65+ as Oregon overall.
- ✓ Yamhill County a lower ratio of primary and mental health care providers compared to Oregon overall.

Table Key	
	Same as average (OR)
	Higher than average (OR)
	Lower than average (OR)

